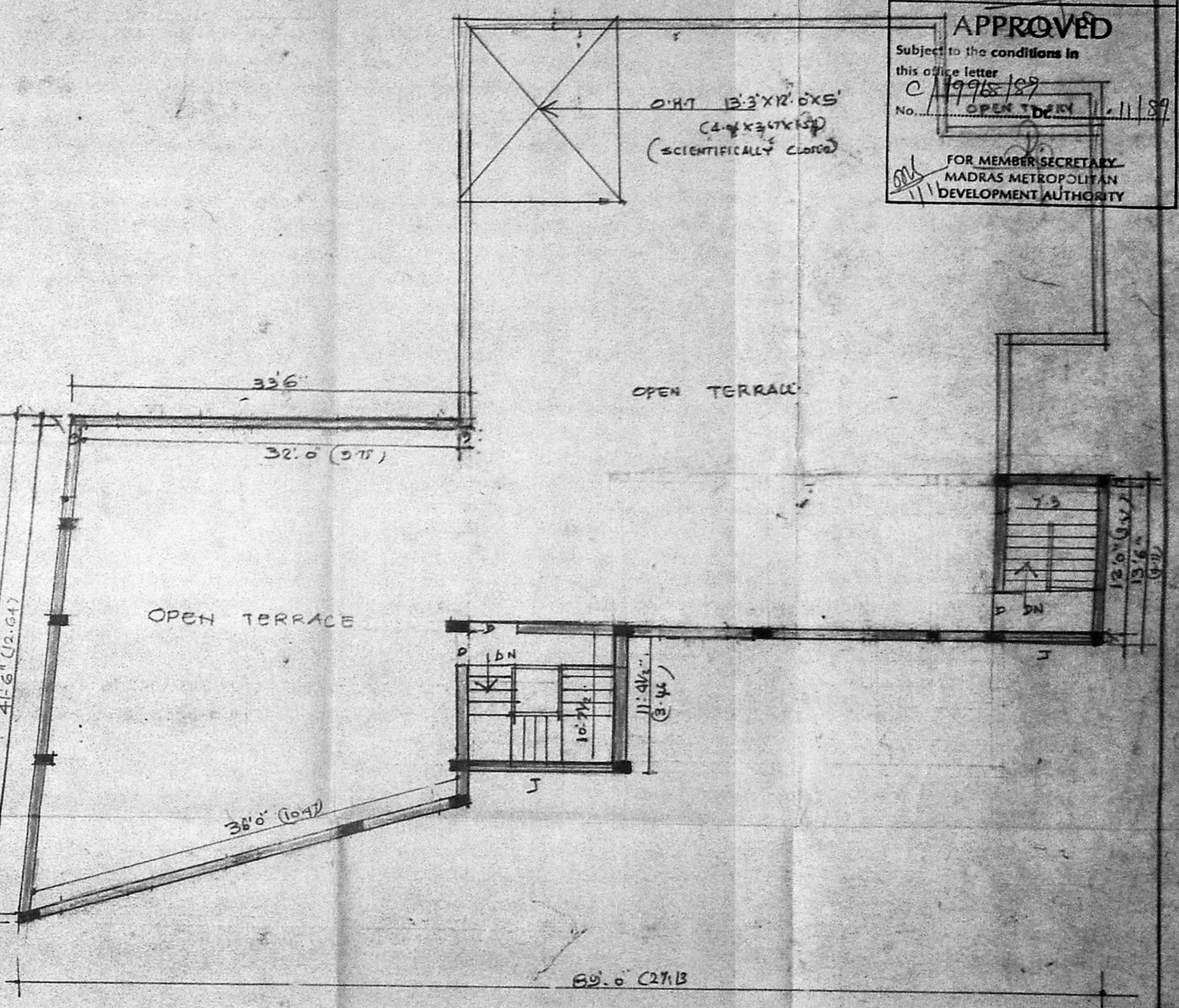
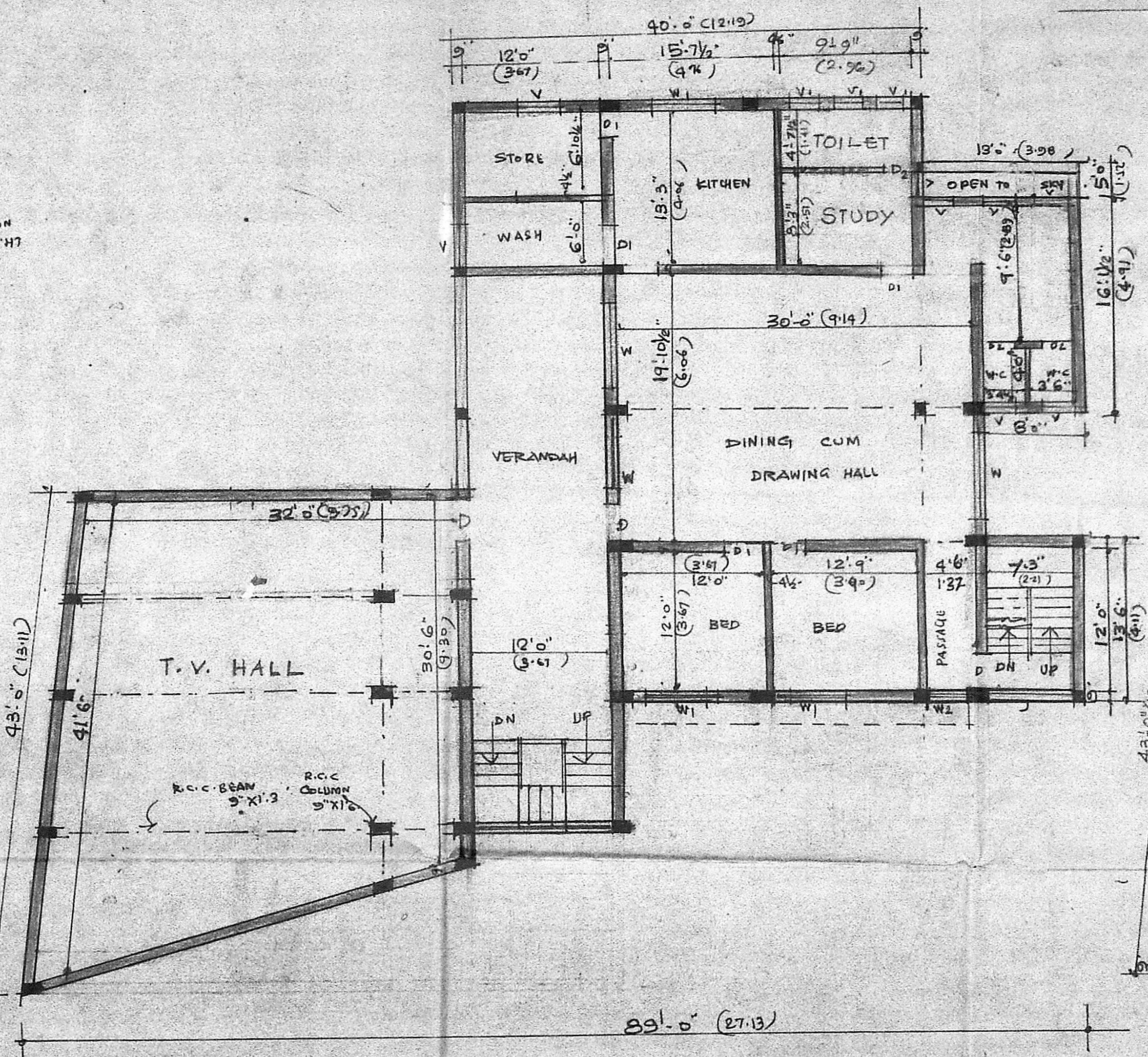
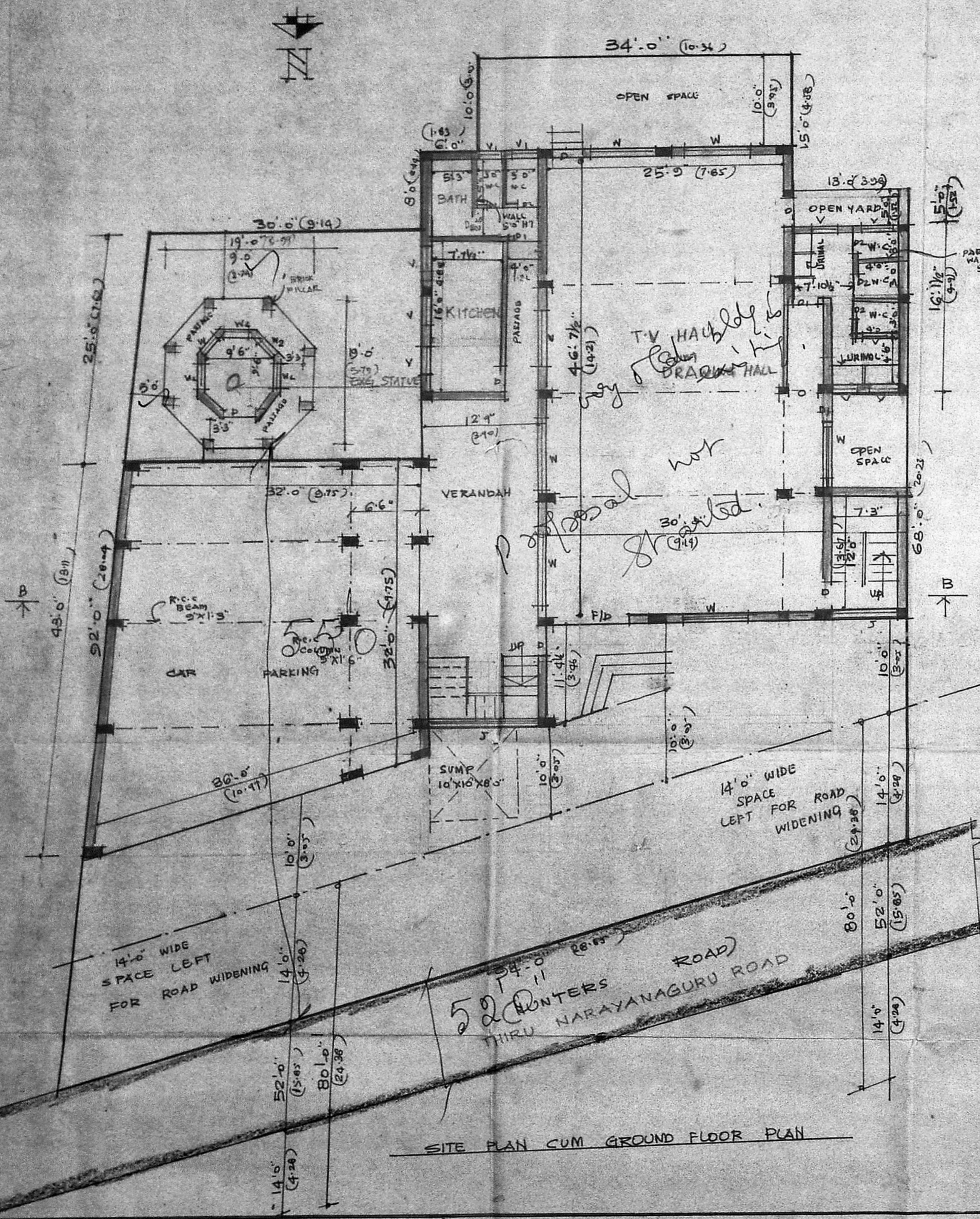


PLAN SHOWING THE PROPOSED DEMOLITION AND RECONSTRUCTION OF A BUILDING AT PRC NO. 5 (HUNTERS ROAD) R.S. NO. 900, BLOCK NO. 17 OF PURASAWALKAM, DIVISION, NP MADRAS @ THIRU NARAYANAGURU ROAD SALE 1,8.0 (C1.10)

JOINERY DETAILS

D. DOOR	4'0" X 7'0" (1.22 X 2.13)
D1. DOOR	3'0" X 7'0" (0.91 X 2.13)
D2. DOOR	2'6" X 7'0" (0.76 X 2.13)
W. WINDOW	8'0" X 4'6" (2.44 X 1.37)
W1. WINDOW	5'0" X 4'6" (1.52 X 1.37)
W2. WINDOW	3'0" X 4'6" (0.91 X 1.37)
V. VENTILATOR	3'0" X 2'0" (0.91 X 0.61)
V1. VENTILATOR	2'0" X 2'0" (0.76 X 0.61)
F.P. FRENCH DOOR	6'0" X 7'0" (1.83 X 2.13)


Planning Clearance No. **APPROVED**
 Subject to the conditions in this office letter
 C 1995/189
 No. 11/11/89
 FOR MEMBER SECRETARY, MADRAS METROPOLITAN DEVELOPMENT AUTHORITY



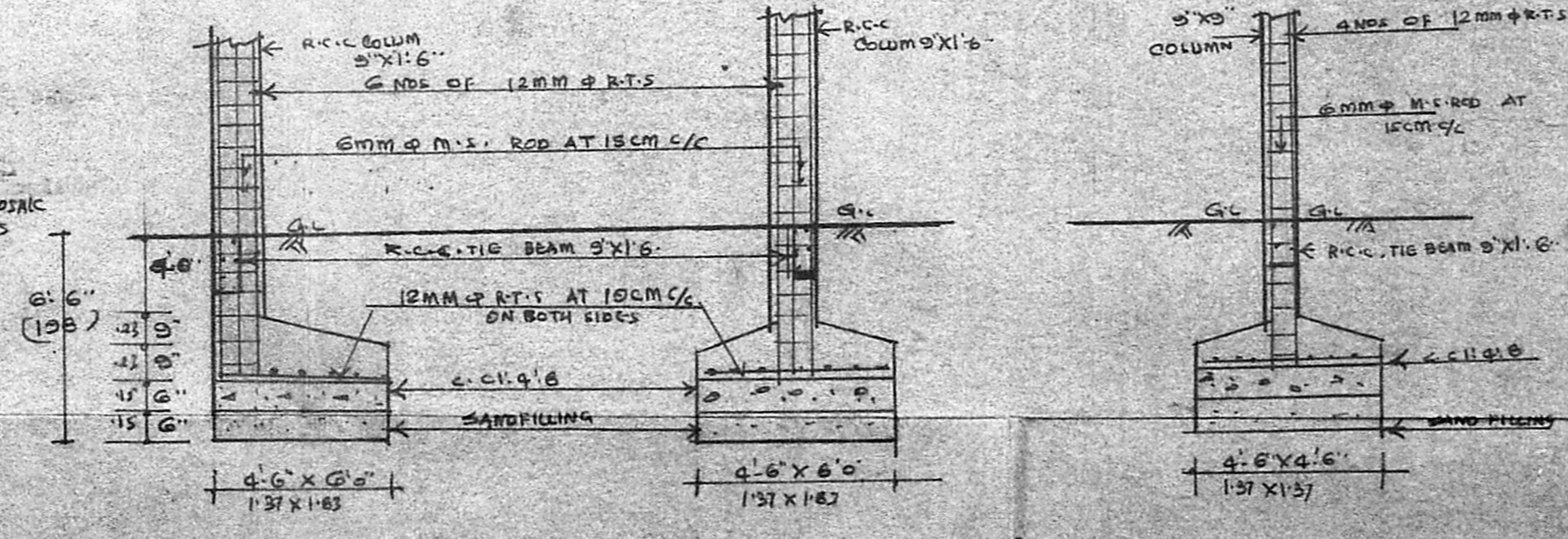
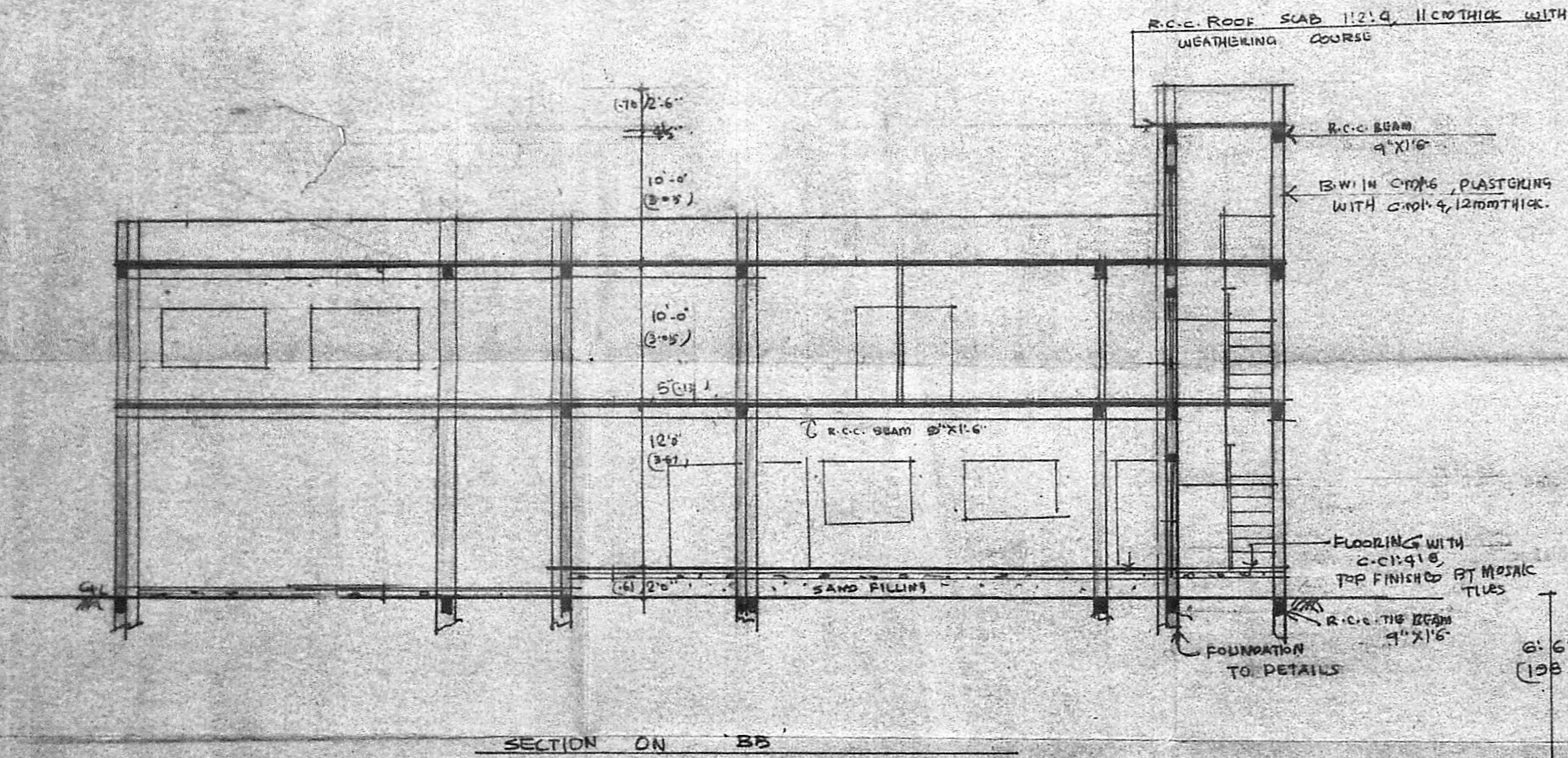
SHEET NO. 2

SECRETARY
 SREE NARAYANA MANDIRAM

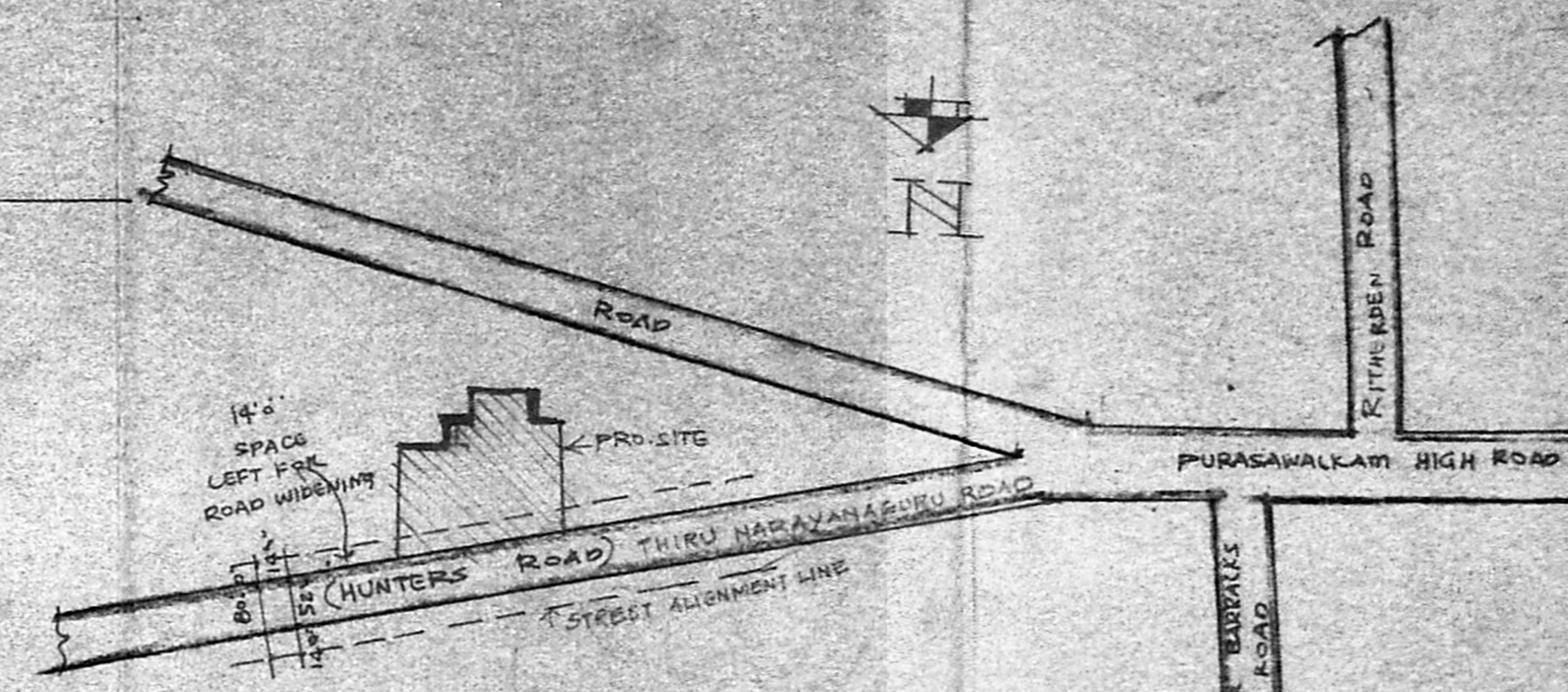
V. SRINIVASULU, L.C.E.
 Asst. Executive Engineer (Retd.)
 Consulting Civil Engineer,
 REGD. No. 270,
 CLASS I LICENSED SURVEYOR
 CORPORATION OF MADRAS
 LICENSE NO. 107/1987 Road,
 ARUMBANKAM, MADRAS



ELEVATION



DETAILS OF R.C.C. COLUMN FOUNDATION. (9"X16", 9"X9") SCALE 1"=4'0"0"



KEY PLAN (NOT TO SCALE)

PLAN SHOWING THE PROPOSED DEMOLITION AND RECONSTRUCTION OF A BUILDING AT FIRE NO. 9 (HUNTERS ROAD), R.S. NO. 300 BLOCK NO. 17 OF PURASAWALKAM DIVISION NO. C.I.P.P./28/1987 MADRAS © THE PLANNING COMMISSION

APPROVED

SCALE: 1"=6'0"0"

No. 19968/PL 11/87

AREA	DETAILS	SQ. FT.	SQ. MET.
FLAT AREA	72 METROPOLITAN DEVELOPMENT AUTHORITY		
G. FLOOR AREA	(PROV. AREA)	3650.00	339.00
F. FLOOR AREA		3650.00	339.00
SECOND FLOOR AREA		1736.00	161.00
TOTAL AREA		9357.00	869.00
PLAT COVERAGE		64%	
FLOOR AREA RATIO		1.50	

NOTE

ROADS PROPOSED

EXISTING

PLAT BOUNDARY

DEMOLITION

SHEET NO. 3

SECRETARY
SRIE NARAYANA MANDIRAM
APPLICANT

V. SRINIVASU, L.C.E.
Asst. Executive Engineer (Roads)
Consulting Civil Engineer,
R.S.G.D. No. 270.
LICENSED SURVEYOR
No. 60, Venkateswara Road,
ARUMBANKAM, MADRAS-100